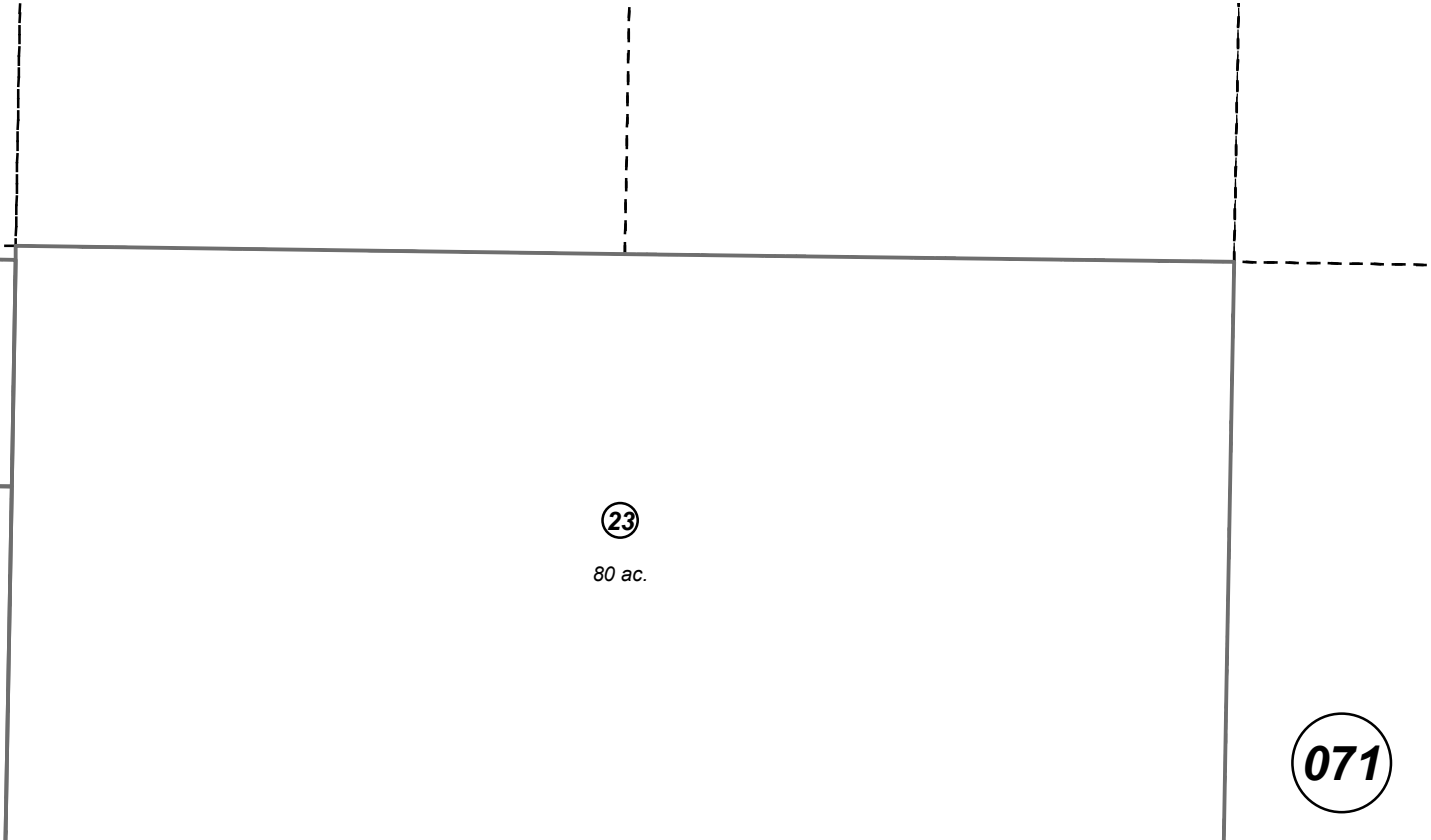
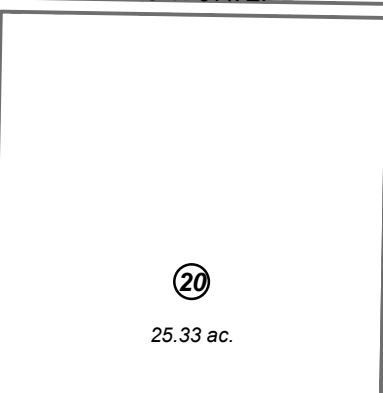
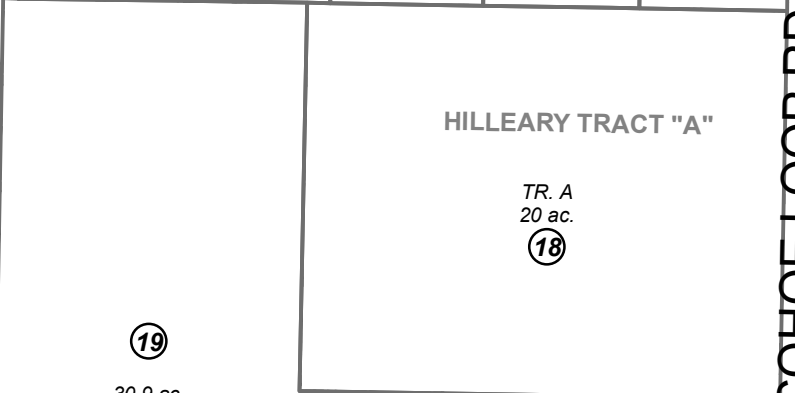
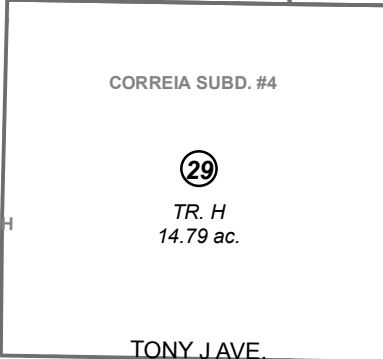
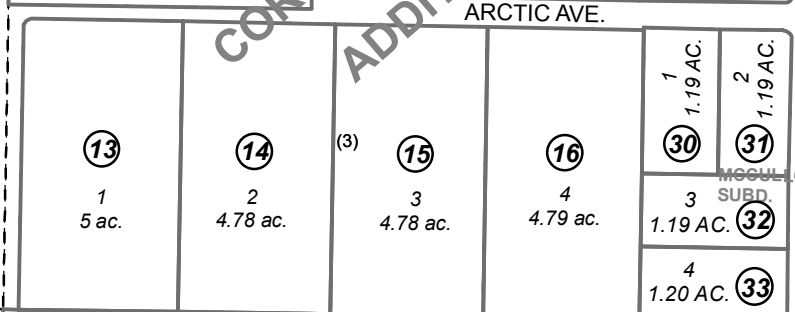
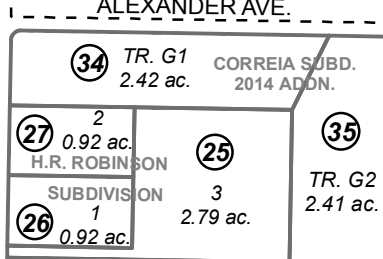
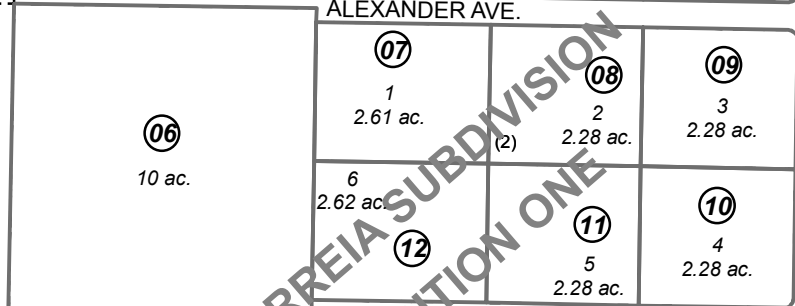
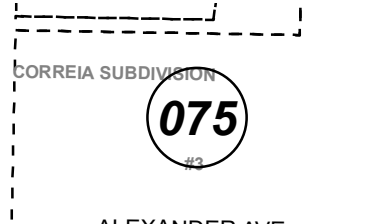
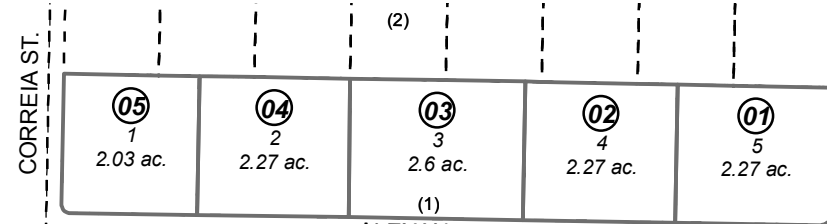


S1/2 & POR. N1/2 SEC. 14, T03N, R12W, S.M.

133-520



076

071

074



0 200 400 Feet

SEPTEMBER 22, 2015

For 2016 assessment roll		
Delete	Add	Revise
To		
28	34,35	

Assessor's Map
Kenai Peninsula Borough

CORREIA SUB KN0800015
 CORREIA SUB ADDN NO 1 KN0800015
 HILLEARY TRACT A KN0830197
 H R ROBINSON SUB KN0860215
 CORREIA SUB #4 KN2002039
 MCCULLOUGH SUB KN2005087
 CORREIA SUB 2014 ADDN KN2015053

Note- Assessor's block Numbers Shown in Elipses
 Assessor's Parcel Numbers Shown in Circles

This map is prepared
 for Kenai Peninsula
 Borough Assessing Dept.
 use only and is not
 intended for conveyance
 nor is it a survey.